


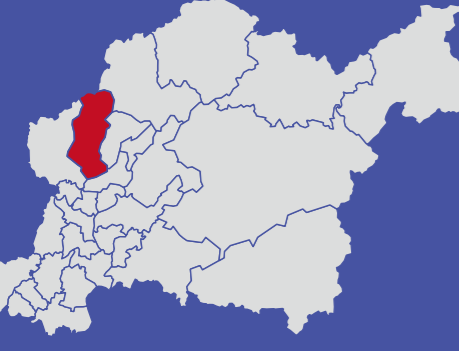
# Toyota City Flood Hazard Map

Sanage Junior high school district

## Take action to protect yourself!

### Maximum expected flooding conditions

Rainfall so heavy it is estimated to occur only once every 1,000 years



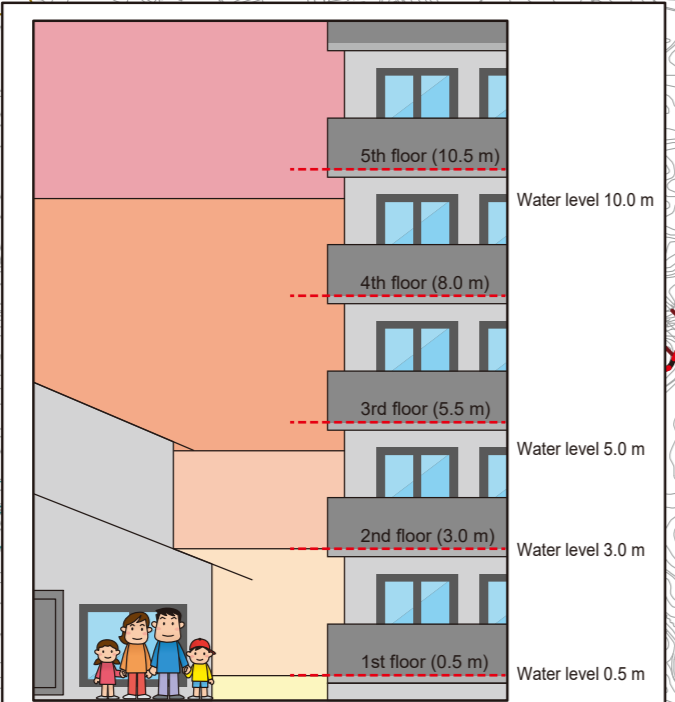
- Notes
- The expected water level and areas shown on the map are based on calculations. Depending on how the rain falls, flooding may occur in unexpected areas, or the actual depth may differ from the expected depth.
- This map was created based on information such as the flooding area map, inland water flooding area map, and reservoir hazard map.
- Overflow from rivers managed by the national or prefectural government is analyzed by river administrators based on the "Manual for Creating Flood Hazard Area Maps (4th Edition)" (July 2015).
- For overflow from some rivers managed by Toyota City, analysis made use of the PWRI RRI Model described in the "Guide for Creating Overflow Estimation Maps for Small Rivers" (June 2020).
- The estimated flooding due to inland water overflow is shown for depths of 20 cm or more.
- Overflow from reservoirs shows the affected area in the event a full reservoir breaks.
- The area of past flooding (2000 Tokai Flood) shown is based on interviews conducted at the time. This map contains analysis results reflecting changes in land use and urban facilities (such as residential land development), and past flooding (2000 Tokai Flood) may not be included in the area of estimated flooding.
- Landslide Hazard Areas, etc. are current as of December 8, 2020.
- The number and range of Landslide Hazard Areas, etc. may change due to subsequent basic surveys.
- Temporary evacuation sites and temporary vehicle evacuation sites are facilities available for temporary use throughout the city.

### Legend

- Estimated area of overflow including house collapse (river bank erosion)\*
- Estimated area of overflow including house collapse (overflow)\*
- Past flooding (2000 Tokai Flood)
- Landslide Special Hazard Areas\*
- Landslide Hazard Areas\*
- Landslide Danger Areas
- \*For details, refer to the reverse side.
- Emergency transportation road, etc.
- Roads (national or prefectural)
- Junior high school district
- Municipal boundary
- Designated emergency evacuation sites for storms and floods
- Temporary evacuation site
- Temporary vehicle evacuation site
- Designated emergency evacuation site, etc. outside the city
- Government offices, fire stations, police stations
- River monitoring cameras
- Water level observation stations
- Rainfall observatories
- Facilities for people requiring special assistance

### Estimated water levels

10 m or more ~
5 m or more ~ less than 10 m
3 m or more ~ less than 5 m
0.5 m or more ~ less than 3 m
~ less than 0.5 m



### Designated emergency evacuation sites for storms and floods

No.	Name	Tel.	Evacuation space
68	Sanage Junior High School	45-0264	Gym
69	Kano Elementary School	45-0024	Gym
70	Nanzan Kokusai Junior & Senior High School	46-5300	Gym
7	Josui Junior High School	42-8400	Gym
8	Josui Elementary School	45-0556	Gym
9	Josukita Elementary School	63-5091	Gym
10	Toyota High School	45-8622	Gym
60	Sanagedai Junior High School	45-0039	Gym
61	Aoki Elementary School	45-0025	Gym
64	Isato Junior High School	45-8222	Gym
65	Shigo Elementary School	45-2283	Gym
66	Inoue Elementary School	45-2411	Gym
67	Sanage Norin High School	45-0621	Gym
71	Homi Junior High School	48-8026	Gym
73	Ibo Elementary School	48-8200	Gym
74	Higashihomi Elementary School	48-1075	Gym
75	Nishihomi Elementary School	48-2822	Gym
91	Fujioka Sports Center	76-6060	Gym
93	Nakayama Elementary School	76-2509	Gym

### Government offices, fire stations, police stations

No.	Name	Tel.
23	Kano Police Substation	35-0110
55	Sanagekita Exchange Center	45-5480
2	Sanage Community Center (Isto Exchange Center)	45-4807
7	Homi Sub-Branch (Homi Exchange Center)	48-8006
9	Kita Fire Station	43-0093
10	Kita Fire Station, Homi Sub-Branch	43-1630
22	Homi Police Box	35-0110
24	Sanagedai Police Box	35-0110
54	Sanagedai Exchange Center	45-2838
60	Josui Exchange Center	42-5920
61	Fujioka Branch Office (Fujioka Exchange Center)	76-2101
72	Fujioka Police Box	35-0110

### Facilities for people requiring special assistance (As of December 2020)

No.	Name
139	Mifune Kodomoen
168	Jindai Hospital
169	Toyota West Hospital
198	Homi Junior High School
200	Tojaku High School
206	Happiness International Kid's Day Service Homi
208	Shifuku no Yu Assisted Senior Living Facility

### River monitoring cameras

No.	Name
7	Fujikaino-cho (Iino River)
24	Near the area under the Hirato Bridge

### Water level observation stations

No.	Name
24	Hirato Bridge
31	Iino-shinhashi Bridge

### Rainfall observatories

No.	Name
17	Kano
18	Otohe
19	Toyota (Takamachi)
20	Shigo
22	Homi
28	Fujioka

### Temporary evacuation sites (designated cooperative facilities)

No.	Name
1	Historical Institute of Technology (Kosen), Toyota College (Gym No.2) *Parking lot is not available.
2	Chukyo University
	Aichi Institute of Technology
	Aichi Gakusen University
5	ZENT Oshimizu Store (parking lot)
	ZENT Toyota Main Store (parking lot)
	ZENT Wakabayashi Store (parking lot)

### Temporary vehicle evacuation sites (public facilities)

No.	Name
	Toyota City Cultural Hall
	Himori Park (parking lot)
	Nishiyama Park (parking lot)
	Shinsei Park (parking lot)
	Kuragaiki Park (parking lot)
13	Sanage Park (parking lot)
	Tsuhishashi Park (parking lot)
15	Inoue Park (parking lot)
	Maruyama Park (parking lot)
	Ishino Sports Ground (parking lot)