

面積一覧表

| 地番名 | 地積 |
|-----------|----------|
| W196-1 | 507.06㎡ |
| W196-2 | 302.95㎡ |
| W196-3 | 297.71㎡ |
| W196-4 | 604.01㎡ |
| W196-5-1 | 223.41㎡ |
| W196-5-2 | 224.19㎡ |
| W196-5-3 | 223.15㎡ |
| W196-5-4 | 219.46㎡ |
| W196-5-5 | 234.11㎡ |
| W196-5-6 | 230.56㎡ |
| W196-5-7 | 183.26㎡ |
| W196-5-8 | 226.83㎡ |
| W196-5-9 | 183.26㎡ |
| W196-5-10 | 225.61㎡ |
| W196-5-11 | 183.50㎡ |
| W196-12-1 | 32.95㎡ |
| W196-13 | 7.39㎡ |
| 集会所 | 912.52㎡ |
| W196-15 | 28.57㎡ |
| W196-16 | 56.73㎡ |
| 合計 | 5107.23㎡ |

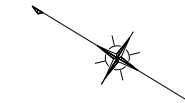
座 標 一 覧 表

| 測 点 名 | X 座 標 | Y 座 標 |
|---------|------------|-----------|
| W196-3 | -97719.568 | -2441.165 |
| W196-4 | -97720.992 | -2443.806 |
| W196-5 | -97727.566 | -2445.788 |
| W196-6 | -97803.519 | -2436.310 |
| W196-7 | -97845.876 | -2410.856 |
| W196-8 | -97846.597 | -2407.944 |
| W196-11 | -97723.627 | -2429.403 |
| W196-12 | -97722.711 | -2430.591 |
| W196-13 | -97824.097 | -2370.779 |
| W196-14 | -97821.180 | -2370.078 |
| W196-23 | -97751.999 | -2412.149 |
| W196-24 | -97738.095 | -2420.605 |
| W196-25 | -97739.612 | -2448.575 |
| W196-28 | -97749.339 | -2438.096 |
| W196-51 | -97834.029 | -2387.184 |
| W196-52 | -97796.313 | -2385.200 |
| W196-53 | -97805.211 | -2379.790 |
| W196-54 | -97814.106 | -2374.380 |
| W196-55 | -97807.525 | -2403.637 |
| W196-56 | -97816.373 | -2398.144 |
| W196-57 | -97825.219 | -2392.653 |
| W196-58 | -97839.965 | -2414.408 |

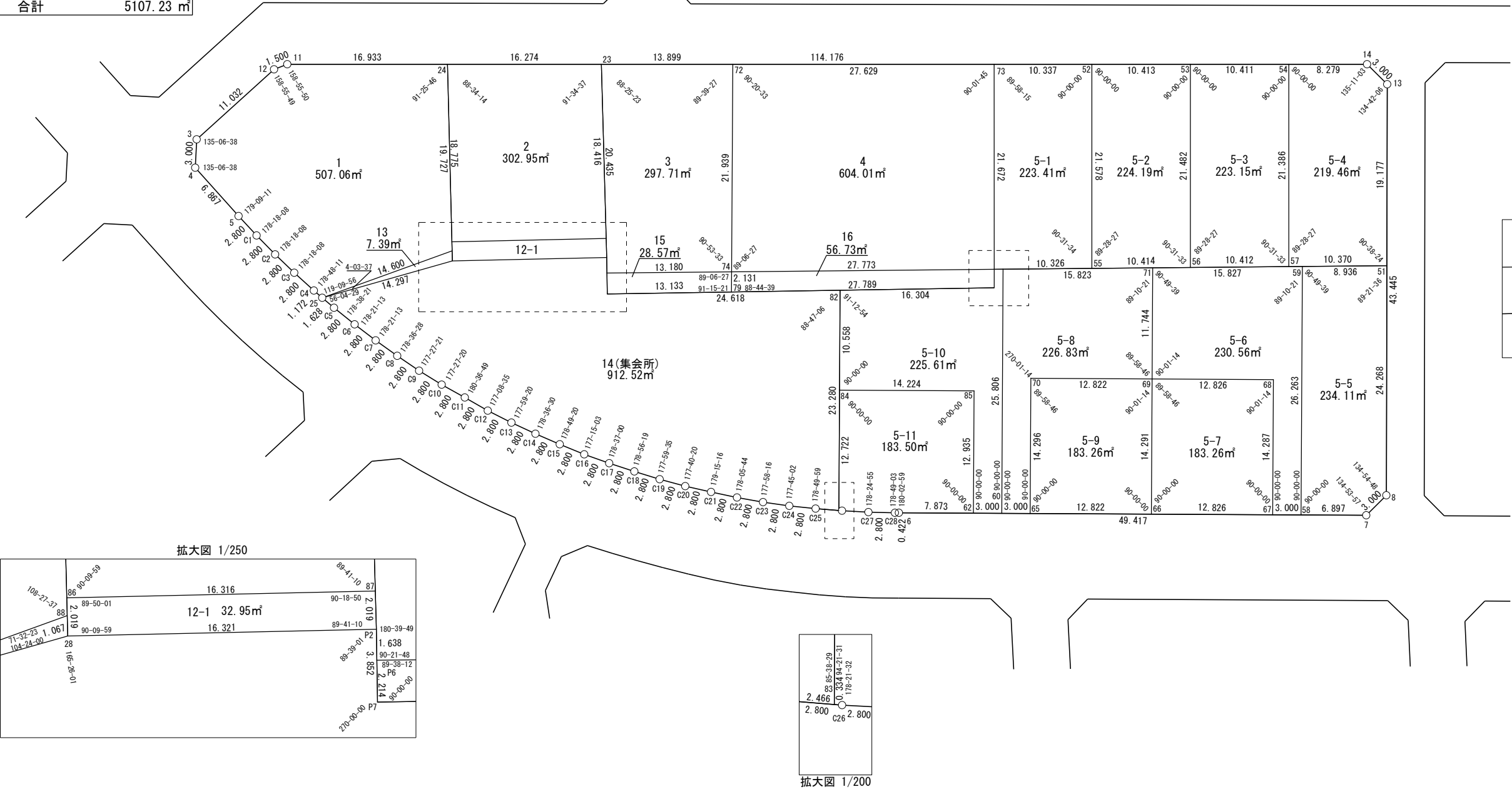
| 測 点 名 | X 座 標 | Y 座 標 |
|---------|------------|-----------|
| W196-59 | -97826.437 | -2391.897 |
| W196-60 | -97812.838 | -2430.709 |
| W196-61 | -97799.546 | -2408.590 |
| W196-62 | -97810.267 | -2432.254 |
| W196-65 | -97815.410 | -2429.164 |
| W196-66 | -97826.400 | -2422.560 |
| W196-67 | -97837.393 | -2415.953 |
| W196-68 | -97830.035 | -2403.708 |
| W196-69 | -97819.039 | -2410.310 |
| W196-70 | -97808.046 | -2416.910 |
| W196-71 | -97812.990 | -2400.244 |
| W196-72 | -97763.875 | -2404.927 |
| W196-73 | -97787.482 | -2390.571 |
| W196-74 | -97775.162 | -2423.740 |
| W196-75 | -97798.752 | -2409.083 |
| W196-79 | -97776.258 | -2425.567 |
| W196-80 | -97799.768 | -2410.752 |
| W196-82 | -97785.974 | -2419.444 |
| W196-83 | -97797.965 | -2439.398 |
| W196-84 | -97791.413 | -2428.494 |
| W196-85 | -97803.605 | -2421.168 |
| W196-86 | -97748.247 | -2436.398 |

| 測 点 名 | X 座 標 | Y 座 標 |
|----------|------------|-----------|
| W196-87 | -97761.997 | -2427.615 |
| W196-88 | -97748.762 | -2437.198 |
| W196-C1 | -97730.259 | -2446.556 |
| W196-C2 | -97732.973 | -2447.245 |
| W196-C3 | -97735.706 | -2447.853 |
| W196-C4 | -97738.457 | -2448.379 |
| W196-C5 | -97741.221 | -2448.828 |
| W196-C6 | -97743.996 | -2449.198 |
| W196-C7 | -97746.781 | -2449.487 |
| W196-C8 | -97749.574 | -2449.697 |
| W196-C9 | -97752.370 | -2449.838 |
| W196-C10 | -97755.170 | -2449.855 |
| W196-C11 | -97757.968 | -2449.748 |
| W196-C12 | -97760.767 | -2449.671 |
| W196-C13 | -97763.559 | -2449.454 |
| W196-C14 | -97766.341 | -2449.140 |
| W196-C15 | -97769.115 | -2448.758 |
| W196-C16 | -97771.880 | -2448.319 |
| W196-C17 | -97774.622 | -2447.748 |
| W196-C18 | -97777.348 | -2447.111 |
| W196-C19 | -97780.063 | -2446.423 |
| W196-C20 | -97782.751 | -2445.641 |

| 測 点 名 | X 座 標 | Y 座 標 |
|----------|------------|-----------|
| W196-C21 | -97785.406 | -2444.751 |
| W196-C22 | -97788.049 | -2443.825 |
| W196-C23 | -97790.659 | -2442.813 |
| W196-C24 | -97793.233 | -2441.709 |
| W196-C25 | -97795.761 | -2440.504 |
| W196-C26 | -97798.263 | -2439.249 |
| W196-C27 | -97800.729 | -2437.922 |
| W196-C28 | -97803.157 | -2436.527 |
| W196-P2 | -97763.094 | -2429.310 |
| W196-P6 | -97763.967 | -2430.696 |
| W196-P7 | -97765.147 | -2432.569 |



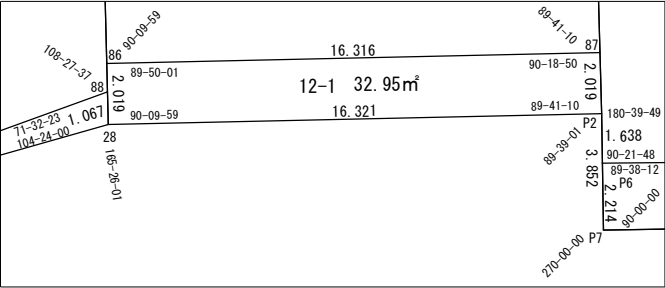
世界測地系



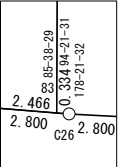
拡大図 1/200

| | |
|------|-----|
| 4 | 5-1 |
| 16 | 5-8 |
| 5-10 | |

拡大図 1/250



拡大図 1/200



面積（座標法）計算書

地 番： W196-1

| 測点名 | [1] X(i) | [2] X(i+1)-X(i-1) | [3] Y(i) | [4] Y(i+1)-Y(i-1) | [2]*[3] | [1]*[4] | 方向角 | 夾 角 | 距 離 |
|---------|-------------|----------------------|-------------|----------------------|---------------|-----------------|-----------|-----------|--------|
| W196-25 | -97739.612 | -10.305 | -2448.575 | 11.181 | 25232.746523 | -1092804.744953 | 128-48-20 | 119-09-56 | 14.600 |
| W196-88 | -97748.762 | 1.518 | -2437.198 | 27.971 | -3699.099559 | -2734116.204254 | 57-15-57 | 108-27-37 | 19.727 |
| W196-24 | -97738.095 | 25.135 | -2420.605 | 7.796 | -60840.768376 | -761939.637201 | 328-41-43 | 91-25-46 | 16.933 |
| W196-11 | -97723.627 | 15.383 | -2429.403 | -9.986 | -37372.342682 | 975880.218425 | 307-37-33 | 158-55-50 | 1.500 |
| W196-12 | -97722.711 | 4.059 | -2430.591 | -11.763 | -9866.730886 | 1149470.700654 | 286-33-22 | 158-55-49 | 11.032 |
| W196-3 | -97719.568 | 1.720 | -2441.165 | -13.215 | -4198.047227 | 1291389.102836 | 241-40-00 | 135-06-38 | 3.000 |
| W196-4 | -97720.992 | -7.999 | -2443.806 | -4.623 | 19547.410270 | 451750.178300 | 196-46-34 | 135-06-34 | 6.867 |
| W196-5 | -97727.566 | -9.267 | -2445.788 | -2.751 | 22666.085317 | 268808.747555 | 195-55-49 | 179-09-15 | 2.800 |
| W196-C1 | -97730.259 | -5.407 | -2446.556 | -1.457 | 13227.675691 | 142386.160398 | 194-13-57 | 178-18-08 | 2.800 |
| W196-C2 | -97732.973 | -5.447 | -2447.245 | -1.296 | 13331.224847 | 126672.234554 | 192-32-05 | 178-18-08 | 2.800 |
| W196-C3 | -97735.706 | -5.483 | -2447.853 | -1.134 | 13422.679753 | 110846.235776 | 190-50-13 | 178-18-08 | 2.800 |
| W196-C4 | -97738.457 | -3.906 | -2448.379 | -0.723 | 9563.286330 | 70642.887906 | 189-38-24 | 178-48-11 | 1.172 |
| 合計 | | | | 倍面積 | 1014.120001 | -1014.120001 | | | 86.031 |
| | | | | 面 積 | 507.0600006 | 507.0600006 | | | |

面積（座標法）計算書

地番：W196-2

| 測点名 | [1] X(i) | [2] X(i+1)-X(i-1) | [3] Y(i) | [4] Y(i+1)-Y(i-1) | [2]*[3] | [1]*[4] | 方向角 | 夾角 | 距離 |
|---------|-------------|----------------------|-------------|----------------------|---------------|-----------------|-----------|----------|--------|
| W196-24 | -97738.095 | 3.752 | -2420.605 | -24.249 | -9083.123908 | 2370024.997397 | 237-15-57 | 88-34-14 | 18.775 |
| W196-86 | -97748.247 | -23.903 | -2436.398 | -7.010 | 58236.824277 | 685216.166333 | 147-25-56 | 90-09-59 | 16.316 |
| W196-87 | -97761.997 | -3.752 | -2427.615 | 24.249 | 9109.428406 | -2370604.611034 | 57-07-06 | 89-41-10 | 18.416 |
| W196-23 | -97751.999 | 23.903 | -2412.149 | 7.010 | -57657.210640 | -685242.470831 | 328-41-43 | 91-34-37 | 16.274 |
| 合計 | | | | 倍面積 | 605.918135 | -605.918135 | | | 69.781 |
| | | | | 面積 | 302.9590677 | 302.9590677 | | | |

面積（座標法）計算書

地 番： W196-3

| 測点名 | [1] X(i) | [2] X(i+1)-X(i-1) | [3] Y(i) | [4] Y(i+1)-Y(i-1) | [2]*[3] | [1]*[4] | 方向角 | 夾 角 | 距 離 |
|---------|-------------|----------------------|-------------|----------------------|---------------|-----------------|-----------|-----------|--------|
| W196-72 | -97763.875 | 23.163 | -2404.927 | 11.591 | -55704.932526 | -1133208.375291 | 328-41-43 | 89-39-27 | 13.899 |
| W196-23 | -97751.999 | 0.781 | -2412.149 | -24.383 | -1884.374825 | 2383516.531861 | 237-07-06 | 88-25-23 | 20.435 |
| W196-P2 | -97763.094 | -11.968 | -2429.310 | -18.547 | 29073.351232 | 1813243.339652 | 237-46-55 | 180-39-49 | 1.638 |
| W196-P6 | -97763.967 | -12.068 | -2430.696 | 5.570 | 29334.665402 | -544565.116872 | 148-08-43 | 90-21-48 | 13.180 |
| W196-74 | -97775.162 | 0.092 | -2423.740 | 25.769 | -223.278230 | -2519581.810402 | 59-02-16 | 90-53-33 | 21.939 |
| 合計 | | | | 倍面積 | 595.431052 | -595.431052 | | | 71.091 |
| | | | | 面 積 | 297.7155262 | 297.7155262 | | | |

面積（座標法）計算書

地番：W196-4

| 測点名 | [1] X(i) | [2] X(i+1)-X(i-1) | [3] Y(i) | [4] Y(i+1)-Y(i-1) | [2]*[3] | [1]*[4] | 方向角 | 夾角 | 距離 |
|---------|-------------|----------------------|-------------|----------------------|---------------|-----------------|-----------|----------|--------|
| W196-73 | -97787.482 | 34.877 | -2390.571 | 4.156 | -83375.809148 | -406375.284882 | 328-41-43 | 90-01-45 | 27.629 |
| W196-72 | -97763.875 | 12.320 | -2404.927 | -33.169 | -29627.578602 | 3242717.954674 | 239-02-16 | 90-20-33 | 21.939 |
| W196-74 | -97775.162 | -34.877 | -2423.740 | -4.156 | 84532.638106 | 406324.088615 | 148-08-43 | 89-06-27 | 27.773 |
| W196-75 | -97798.752 | -12.320 | -2409.083 | 33.169 | 29678.774869 | -3243874.783631 | 58-39-58 | 90-31-15 | 21.672 |
| 合計 | | | | 倍面積 | 1208.025224 | -1208.025224 | | | 99.013 |
| | | | | 面積 | 604.0126121 | 604.0126121 | | | |

面積（座標法）計算書

地番：W196-5-1

| 測点名 | [1] X(i) | [2] X(i+1)-X(i-1) | [3] Y(i) | [4] Y(i+1)-Y(i-1) | [2]*[3] | [1]*[4] | 方向角 | 夾角 | 距離 |
|---------|-------------|----------------------|-------------|----------------------|---------------|-----------------|-----------|----------|--------|
| W196-73 | -97787.482 | -2.438 | -2390.571 | -23.882 | 5829.095574 | 2335389.547276 | 238-39-58 | 89-58-15 | 21.672 |
| W196-75 | -97798.752 | -20.043 | -2409.083 | -13.065 | 48285.940409 | 1277780.999333 | 148-10-09 | 89-30-11 | 10.326 |
| W196-55 | -97807.525 | 2.438 | -2403.637 | 23.882 | -5860.953875 | -2335868.227034 | 58-41-43 | 90-31-34 | 21.578 |
| W196-52 | -97796.313 | 20.043 | -2385.200 | 13.065 | -47807.260651 | -1277749.141032 | 328-41-43 | 90-00-00 | 10.337 |
| 合計 | | | | 倍面積 | 446.821457 | -446.821457 | | | 63.913 |
| | | | | 面積 | 223.4107285 | 223.4107285 | | | |

面積（座標法）計算書

地 番： W196-5-2

| 測点名 | [1] X(i) | [2] X(i+1)-X(i-1) | [3] Y(i) | [4] Y(i+1)-Y(i-1) | [2]*[3] | [1]*[4] | 方向角 | 夾 角 | 距 離 |
|---------|-------------|----------------------|-------------|----------------------|---------------|-----------------|-----------|----------|--------|
| W196-55 | -97807.525 | -20.059 | -2403.637 | -12.944 | 48214.976245 | 1266009.638395 | 148-10-10 | 89-28-27 | 10.414 |
| W196-56 | -97816.373 | 2.314 | -2398.144 | 23.847 | -5549.554726 | -2332618.577027 | 58-41-43 | 90-31-33 | 21.482 |
| W196-53 | -97805.211 | 20.059 | -2379.790 | 12.944 | -47736.626743 | -1265979.684895 | 328-41-43 | 90-00-00 | 10.413 |
| W196-52 | -97796.313 | -2.314 | -2385.200 | -23.847 | 5519.601226 | 2332140.227525 | 238-41-43 | 90-00-00 | 21.578 |
| 合計 | | | | 倍面積 | 448.396001 | -448.396001 | | | 63.887 |
| | | | | 面 積 | 224.1980008 | 224.1980008 | | | |

面積（座標法）計算書

地番：W196-5-3

| 測点名 | [1] X(i) | [2] X(i+1)-X(i-1) | [3] Y(i) | [4] Y(i+1)-Y(i-1) | [2]*[3] | [1]*[4] | 方向角 | 夾角 | 距離 |
|---------|-------------|----------------------|-------------|----------------------|---------------|-----------------|-----------|----------|--------|
| W196-56 | -97816.373 | -20.008 | -2398.144 | -12.863 | 47981.354829 | 1258246.608591 | 148-10-10 | 89-28-27 | 10.412 |
| W196-57 | -97825.219 | 2.266 | -2392.653 | 23.764 | -5422.398513 | -2324732.256967 | 58-41-43 | 90-31-33 | 21.386 |
| W196-54 | -97814.106 | 20.008 | -2374.380 | 12.863 | -47505.888991 | -1258217.456754 | 328-41-43 | 90-00-00 | 10.411 |
| W196-53 | -97805.211 | -2.266 | -2379.790 | -23.764 | 5393.246677 | 2324256.791129 | 238-41-43 | 90-00-00 | 21.482 |
| 合計 | | | | 倍面積 | 446.314001 | -446.314001 | | | 63.691 |
| | | | | 面積 | 223.1570008 | 223.1570008 | | | |

面積（座標法）計算書

地 番： W196-5-4

| 測点名 | [1] X(i) | [2] X(i+1)-X(i-1) | [3] Y(i) | [4] Y(i+1)-Y(i-1) | [2]*[3] | [1]*[4] | 方向角 | 夾 角 | 距 離 |
|---------|-------------|----------------------|-------------|----------------------|---------------|-----------------|-----------|-----------|--------|
| W196-57 | -97825.219 | -19.922 | -2392.653 | -12.804 | 47667.274802 | 1252541.380678 | 148-10-10 | 89-28-27 | 10.370 |
| W196-51 | -97834.029 | 1.121 | -2387.184 | 21.874 | -2676.735313 | -2140020.780956 | 58-48-34 | 90-38-24 | 19.177 |
| W196-13 | -97824.097 | 12.848 | -2370.779 | 17.106 | -30460.353315 | -1673358.111955 | 13-30-40 | 134-42-06 | 3.000 |
| W196-14 | -97821.180 | 9.991 | -2370.078 | -3.601 | -23679.135551 | 352260.673788 | 328-41-43 | 135-11-03 | 8.279 |
| W196-54 | -97814.106 | -4.038 | -2374.380 | -22.575 | 9587.879380 | 2208137.908442 | 238-41-43 | 90-00-00 | 21.386 |
| 合計 | | | | 倍面積 | 438.930001 | -438.930001 | | | 62.212 |
| | | | | 面 積 | 219.4650006 | 219.4650006 | | | |

面積（座標法）計算書

地 番： W196-5-5

| 測点名 | [1] X(i) | [2] X(i+1)-X(i-1) | [3] Y(i) | [4] Y(i+1)-Y(i-1) | [2]*[3] | [1]*[4] | 方向角 | 夾 角 | 距 離 |
|---------|-------------|----------------------|-------------|----------------------|---------------|-----------------|-----------|-----------|--------|
| W196-58 | -97839.965 | -19.439 | -2414.408 | -18.959 | 46934.264861 | 1854949.927615 | 148-59-49 | 90-00-00 | 6.897 |
| W196-7 | -97845.876 | -6.632 | -2410.856 | 6.464 | 15988.429068 | -632496.487361 | 103-53-46 | 134-53-57 | 3.000 |
| W196-8 | -97846.597 | 11.848 | -2407.944 | 23.672 | -28528.187962 | -2316194.048889 | 58-48-34 | 134-54-48 | 24.268 |
| W196-51 | -97834.029 | 20.160 | -2387.184 | 16.047 | -48124.776840 | -1569960.415628 | 328-10-10 | 89-21-36 | 8.936 |
| W196-59 | -97826.437 | -5.936 | -2391.897 | -27.224 | 14198.494877 | 2663232.800259 | 238-59-49 | 90-49-39 | 26.263 |
| 合計 | | | | 倍面積 | 468.224004 | -468.224004 | | | 69.364 |
| | | | | 面 積 | 234.1120023 | 234.1120023 | | | |

面積（座標法）計算書

地 番： W196-5-6

| 測点名 | [1] X(i) | [2] X(i+1)-X(i-1) | [3] Y(i) | [4] Y(i+1)-Y(i-1) | [2]*[3] | [1]*[4] | 方向角 | 夾 角 | 距 離 |
|---------|-------------|----------------------|-------------|----------------------|---------------|-----------------|-----------|-----------|--------|
| W196-69 | -97819.039 | -17.045 | -2410.310 | -3.463 | 41083.026863 | 338787.133623 | 149-01-03 | 90-01-14 | 12.826 |
| W196-68 | -97830.035 | -18.355 | -2403.708 | -5.643 | 44119.239647 | 552082.561053 | 238-59-49 | 269-58-46 | 14.287 |
| W196-67 | -97837.393 | -9.930 | -2415.953 | -10.700 | 23991.019903 | 1046905.525206 | 148-59-49 | 90-00-00 | 3.000 |
| W196-58 | -97839.965 | 10.956 | -2414.408 | 24.057 | -26453.154352 | -2353700.879169 | 58-59-49 | 90-00-00 | 26.263 |
| W196-59 | -97826.437 | 26.975 | -2391.897 | 14.164 | -64521.308032 | -1385601.043841 | 328-10-10 | 89-10-21 | 15.827 |
| W196-71 | -97812.990 | 7.398 | -2400.244 | -18.413 | -17757.700283 | 1801065.579380 | 238-59-49 | 90-49-39 | 11.744 |
| 合計 | | | | 倍面積 | 461.123746 | -461.123746 | | | 83.947 |
| | | | | 面 積 | 230.5618734 | 230.5618734 | | | |

面積（座標法）計算書

地番：W196-5-7

| 測点名 | [1] X(i) | [2] X(i+1)-X(i-1) | [3] Y(i) | [4] Y(i+1)-Y(i-1) | [2]*[3] | [1]*[4] | 方向角 | 夾角 | 距離 |
|---------|-------------|----------------------|-------------|----------------------|---------------|-----------------|-----------|----------|--------|
| W196-66 | -97826.400 | -18.355 | -2422.560 | -5.643 | 44465.262476 | 552062.049627 | 148-59-49 | 90-00-00 | 12.826 |
| W196-67 | -97837.393 | -3.635 | -2415.953 | 18.852 | 8781.173612 | -1844434.512062 | 58-59-49 | 90-00-00 | 14.287 |
| W196-68 | -97830.035 | 18.355 | -2403.708 | 5.643 | -44119.239647 | -552082.561053 | 329-01-03 | 90-01-14 | 12.826 |
| W196-69 | -97819.039 | 3.635 | -2410.310 | -18.852 | -8760.662186 | 1844088.489232 | 238-59-49 | 89-58-46 | 14.291 |
| 合計 | | | | 倍面積 | 366.534255 | -366.534255 | | | 54.230 |
| | | | | 面積 | 183.2671277 | 183.2671277 | | | |

面積（座標法）計算書

地 番： W196-5-8

| 測点名 | [1] X(i) | [2] X(i+1)-X(i-1) | [3] Y(i) | [4] Y(i+1)-Y(i-1) | [2]*[3] | [1]*[4] | 方向角 | 夾 角 | 距 離 |
|---------|-------------|----------------------|-------------|----------------------|---------------|-----------------|-----------|-----------|--------|
| W196-60 | -97812.838 | -15.864 | -2430.709 | -20.574 | 38560.153218 | 2012431.082755 | 148-59-49 | 90-00-00 | 3.000 |
| W196-65 | -97815.410 | 4.792 | -2429.164 | 13.799 | -11640.779653 | -1349731.227914 | 58-59-49 | 90-00-00 | 14.296 |
| W196-70 | -97808.046 | -3.629 | -2416.910 | 18.854 | 8770.625691 | -1844059.427696 | 149-01-03 | 270-01-14 | 12.822 |
| W196-69 | -97819.039 | -4.944 | -2410.310 | 16.666 | 11915.369682 | -1630270.313062 | 58-59-49 | 89-58-46 | 11.744 |
| W196-71 | -97812.990 | 19.493 | -2400.244 | 1.720 | -46787.011517 | -168281.566082 | 328-10-10 | 89-10-21 | 15.823 |
| W196-61 | -97799.546 | 0.151 | -2408.590 | -30.465 | -364.679006 | 2979457.773584 | 238-59-49 | 90-49-39 | 25.806 |
| 合計 | | | | 倍面積 | 453.678416 | -453.678416 | | | 83.491 |
| | | | | 面 積 | 226.8392081 | 226.8392081 | | | |

面積（座標法）計算書

地番：W196-5-9

| 測点名 | [1] X(i) | [2] X(i+1)-X(i-1) | [3] Y(i) | [4] Y(i+1)-Y(i-1) | [2]*[3] | [1]*[4] | 方向角 | 夾角 | 距離 |
|---------|-------------|----------------------|-------------|----------------------|---------------|-----------------|-----------|----------|--------|
| W196-65 | -97815.410 | -18.354 | -2429.164 | -5.649 | 44583.769578 | 552584.809423 | 148-59-49 | 90-00-00 | 12.822 |
| W196-66 | -97826.400 | -3.629 | -2422.560 | 18.854 | 8791.126061 | -1844405.462914 | 58-59-49 | 90-00-00 | 14.291 |
| W196-69 | -97819.039 | 18.354 | -2410.310 | 5.649 | -44237.734360 | -552605.309793 | 329-01-03 | 90-01-14 | 12.822 |
| W196-70 | -97808.046 | 3.629 | -2416.910 | -18.854 | -8770.625691 | 1844059.427696 | 238-59-49 | 89-58-46 | 14.296 |
| 合計 | | | | 倍面積 | 366.535587 | -366.535587 | | | 54.231 |
| | | | | 面積 | 183.2677938 | 183.2677938 | | | |

面積（座標法）計算書

地 番： W196-5-10

| 測点名 | [1] X(i) | [2] X(i+1)-X(i-1) | [3] Y(i) | [4] Y(i+1)-Y(i-1) | [2]*[3] | [1]*[4] | 方向角 | 夾 角 | 距 離 |
|---------|-------------|----------------------|-------------|----------------------|---------------|-----------------|-----------|-----------|--------|
| W196-82 | -97785.974 | 8.355 | -2419.444 | -17.742 | -20215.590819 | 1734947.582983 | 238-59-49 | 91-12-54 | 10.558 |
| W196-84 | -97791.413 | -17.630 | -2428.494 | -1.723 | 42815.124696 | 168515.712142 | 148-59-49 | 90-00-00 | 14.224 |
| W196-85 | -97803.605 | -18.854 | -2421.168 | -3.760 | 45649.744077 | 367765.769463 | 238-59-49 | 270-00-00 | 12.935 |
| W196-62 | -97810.267 | -9.234 | -2432.254 | -9.542 | 22459.028115 | 933263.099556 | 148-59-49 | 90-00-00 | 3.000 |
| W196-60 | -97812.838 | 10.721 | -2430.709 | 23.665 | -26059.395672 | -2314721.121954 | 58-59-49 | 90-00-00 | 25.806 |
| W196-61 | -97799.546 | 14.087 | -2408.590 | 21.626 | -33928.858272 | -2115057.517111 | 328-10-04 | 89-10-15 | 0.935 |
| W196-75 | -97798.752 | -0.222 | -2409.083 | -2.162 | 534.664409 | 211465.957479 | 238-39-58 | 90-29-54 | 1.954 |
| W196-80 | -97799.768 | 12.778 | -2410.752 | -10.362 | -30803.482512 | 1013369.283418 | 327-46-55 | 269-06-57 | 16.304 |
| 合計 | | | | 倍面積 | 451.234023 | -451.234023 | | | 85.716 |
| | | | | 面 積 | 225.6170115 | 225.6170115 | | | |

面積（座標法）計算書

地 番： W196-5-11

| 測点名 | [1] X(i) | [2] X(i+1)-X(i-1) | [3] Y(i) | [4] Y(i+1)-Y(i-1) | [2]*[3] | [1]*[4] | 方向角 | 夾 角 | 距 離 |
|----------|-------------|----------------------|-------------|----------------------|---------------|-----------------|-----------|-----------|--------|
| W196-84 | -97791.413 | 5.639 | -2428.494 | -18.231 | -13695.187347 | 1782808.698144 | 238-59-49 | 90-00-00 | 12.722 |
| W196-83 | -97797.965 | -6.851 | -2439.398 | -10.755 | 16711.902001 | 1051773.723030 | 153-21-20 | 94-21-31 | 0.334 |
| W196-C26 | -97798.263 | -2.764 | -2439.249 | 1.476 | 6741.938679 | -144396.832767 | 151-42-52 | 178-21-32 | 2.800 |
| W196-C27 | -97800.729 | -4.894 | -2437.922 | 2.721 | 11930.900402 | -266157.554749 | 150-07-47 | 178-24-55 | 2.800 |
| W196-C28 | -97803.157 | -2.790 | -2436.527 | 1.612 | 6796.909598 | -157678.592486 | 148-56-50 | 178-49-03 | 0.422 |
| W196-6 | -97803.519 | -7.110 | -2436.310 | 4.273 | 17321.486384 | -417902.855699 | 148-59-49 | 180-02-59 | 7.873 |
| W196-62 | -97810.267 | -0.086 | -2432.254 | 15.142 | 208.795951 | -1481047.817601 | 58-59-49 | 90-00-00 | 12.935 |
| W196-85 | -97803.605 | 18.854 | -2421.168 | 3.760 | -45649.744077 | -367765.769463 | 328-59-49 | 90-00-00 | 14.224 |
| 合計 | | | | 倍面積 | 367.001592 | -367.001592 | | | 54.110 |
| | | | | 面 積 | 183.5007964 | 183.5007964 | | | |

面積（座標法）計算書

地番：W196-12-1

| 測点名 | [1] X(i) | [2] X(i+1)-X(i-1) | [3] Y(i) | [4] Y(i+1)-Y(i-1) | [2]*[3] | [1]*[4] | 方向角 | 夾角 | 距離 |
|---------|-------------|----------------------|-------------|----------------------|---------------|-----------------|-----------|----------|--------|
| W196-86 | -97748.247 | 12.659 | -2436.398 | -10.482 | -30841.662098 | 1024550.635354 | 237-15-57 | 89-50-01 | 2.019 |
| W196-28 | -97749.339 | -14.847 | -2438.096 | 7.087 | 36198.011101 | -692774.136325 | 147-25-56 | 90-09-59 | 16.321 |
| W196-P2 | -97763.094 | -12.659 | -2429.310 | 10.482 | 30751.946602 | -1024706.252823 | 57-07-06 | 89-41-10 | 2.019 |
| W196-87 | -97761.997 | 14.847 | -2427.615 | -7.087 | -36042.393632 | 692863.851822 | 327-25-56 | 90-18-50 | 16.316 |
| 合計 | | | | 倍面積 | 65.901972 | -65.901972 | | | 36.675 |
| | | | | 面積 | 32.9509864 | 32.9509864 | | | |

面積（座標法）計算書

地番：W196-13

| 測点名 | [1] X(i) | [2] X(i+1)-X(i-1) | [3] Y(i) | [4] Y(i+1)-Y(i-1) | [2]*[3] | [1]*[4] | 方向角 | 夾角 | 距離 |
|---------|-------------|----------------------|-------------|----------------------|---------------|-----------------|-----------|-----------|--------|
| W196-25 | -97739.612 | -0.577 | -2448.575 | -0.898 | 1413.135631 | 87749.198555 | 132-51-57 | 4-03-37 | 14.297 |
| W196-28 | -97749.339 | -9.149 | -2438.096 | 11.377 | 22306.710770 | -1112104.377474 | 57-15-57 | 104-24-00 | 1.067 |
| W196-88 | -97748.762 | 9.726 | -2437.198 | -10.479 | -23705.066335 | 1024340.398852 | 308-48-20 | 71-32-23 | 14.600 |
| 合計 | | | | 倍面積 | 14.780067 | -14.780067 | | | 29.964 |
| | | | | 面積 | 7.3900335 | 7.3900335 | | | |

面積（座標法）計算書

地番：W196-14(集会所)

| 測点名 | [1] X(i) | [2] X(i+1)-X(i-1) | [3] Y(i) | [4] Y(i+1)-Y(i-1) | [2]*[3] | [1]*[4] | 方向角 | 夾角 | 距離 |
|----------|-------------|----------------------|-------------|----------------------|---------------|-----------------|-----------|-----------|--------|
| W196-25 | -97739.612 | 8.118 | -2448.575 | -10.732 | -19877.551080 | 1048975.586629 | 188-56-26 | 56-04-29 | 1.628 |
| W196-C5 | -97741.221 | -4.384 | -2448.828 | -0.622 | 10735.557235 | 60832.334790 | 187-34-47 | 178-38-21 | 2.800 |
| W196-C6 | -97743.996 | -5.561 | -2449.198 | -0.659 | 13619.189381 | 64394.091376 | 185-56-00 | 178-21-13 | 2.800 |
| W196-C7 | -97746.781 | -5.577 | -2449.487 | -0.499 | 13661.540827 | 48752.772240 | 184-17-13 | 178-21-13 | 2.800 |
| W196-C8 | -97749.574 | -5.589 | -2449.697 | -0.351 | 13690.703075 | 34282.979839 | 182-53-41 | 178-36-28 | 2.800 |
| W196-C9 | -97752.370 | -5.597 | -2449.838 | -0.159 | 13710.558055 | 15497.030321 | 180-21-02 | 177-27-21 | 2.800 |
| W196-C10 | -97755.170 | -5.598 | -2449.855 | 0.090 | 13714.378862 | -8804.589492 | 177-48-22 | 177-27-20 | 2.800 |
| W196-C11 | -97757.968 | -5.597 | -2449.748 | 0.184 | 13711.053232 | -18027.261599 | 178-25-11 | 180-36-49 | 2.800 |
| W196-C12 | -97760.767 | -5.591 | -2449.671 | 0.294 | 13695.088848 | -28727.259769 | 175-33-46 | 177-08-35 | 2.800 |
| W196-C13 | -97763.559 | -5.574 | -2449.454 | 0.531 | 13653.340652 | -51922.683049 | 173-33-06 | 177-59-20 | 2.800 |
| W196-C14 | -97766.341 | -5.556 | -2449.140 | 0.696 | 13608.044027 | -68085.824691 | 172-09-36 | 178-36-30 | 2.800 |
| W196-C15 | -97769.115 | -5.539 | -2448.758 | 0.821 | 13564.549522 | -80252.102314 | 170-58-56 | 178-49-20 | 2.800 |
| W196-C16 | -97771.880 | -5.507 | -2448.319 | 1.010 | 13482.131902 | -98740.271169 | 168-13-59 | 177-15-03 | 2.800 |
| W196-C17 | -97774.622 | -5.468 | -2447.748 | 1.208 | 13383.974489 | -118116.331744 | 166-50-59 | 178-37-00 | 2.800 |
| W196-C18 | -97777.348 | -5.441 | -2447.111 | 1.324 | 13314.776541 | -129502.550572 | 165-47-18 | 178-56-19 | 2.800 |
| W196-C19 | -97780.063 | -5.403 | -2446.423 | 1.470 | 13218.052035 | -143688.155305 | 163-46-53 | 177-59-35 | 2.800 |
| W196-C20 | -97782.751 | -5.343 | -2445.641 | 1.673 | 13067.764317 | -163561.119951 | 161-27-13 | 177-40-20 | 2.800 |
| W196-C21 | -97785.406 | -5.297 | -2444.751 | 1.816 | 12951.047276 | -177550.791214 | 160-42-29 | 179-15-16 | 2.800 |
| W196-C22 | -97788.049 | -5.253 | -2443.825 | 1.937 | 12838.581309 | -189464.241246 | 158-48-13 | 178-05-44 | 2.800 |
| W196-C23 | -97790.659 | -5.184 | -2442.813 | 2.117 | 12663.037462 | -206984.881316 | 156-46-29 | 177-58-16 | 2.800 |
| W196-C24 | -97793.233 | -5.101 | -2441.709 | 2.309 | 12455.615865 | -225769.321469 | 154-31-31 | 177-45-02 | 2.800 |
| W196-C25 | -97795.761 | -4.733 | -2440.504 | 2.311 | 11549.928408 | -225961.452613 | 153-21-20 | 178-49-49 | 2.466 |
| W196-83 | -97797.965 | 9.786 | -2439.398 | 21.060 | -23872.868932 | -2059630.014050 | 58-59-49 | 85-38-29 | 23.280 |
| W196-82 | -97785.974 | 32.818 | -2419.444 | 6.829 | -79401.187536 | -667804.506955 | 327-46-55 | 88-47-06 | 24.618 |
| W196-P7 | -97765.147 | 22.881 | -2432.569 | -9.866 | -55658.639909 | 964544.099511 | 57-46-55 | 270-00-00 | 3.852 |
| W196-P2 | -97763.094 | 15.809 | -2429.310 | -5.527 | -38403.906606 | 540338.288561 | 327-25-56 | 89-39-01 | 16.321 |

面積（座標法）計算書

地番：W196-14(集会所)

| 測点名 | [1] X(i) | [2] X(i+1)-X(i-1) | [3] Y(i) | [4] Y(i+1)-Y(i-1) | [2]*[3] | [1]*[4] | 方向角 | 夾角 | 距離 |
|---------|-------------|----------------------|-------------|----------------------|---------------|----------------|-----------|-----------|---------|
| W196-28 | -97749.339 | 23.481 | -2438.096 | -19.265 | -57249.719263 | 1883151.135256 | 312-51-57 | 165-26-01 | 14.297 |
| 合計 | | | | 倍面積 | 1825.040000 | -1825.040000 | | | 142.462 |
| | | | | 面積 | 912.5200002 | 912.5200002 | | | |

面積（座標法）計算書

地番：W196-15

| 測点名 | [1] X(i) | [2] X(i+1)-X(i-1) | [3] Y(i) | [4] Y(i+1)-Y(i-1) | [2]*[3] | [1]*[4] | 方向角 | 夾角 | 距離 |
|---------|-------------|----------------------|-------------|----------------------|---------------|----------------|-----------|----------|--------|
| W196-P6 | -97763.967 | 10.015 | -2430.696 | -8.829 | -24342.985434 | 863155.210937 | 237-46-55 | 89-38-12 | 2.214 |
| W196-P7 | -97765.147 | -12.291 | -2432.569 | 5.129 | 29899.386089 | -501434.342225 | 147-46-55 | 90-00-00 | 13.133 |
| W196-79 | -97776.258 | -10.015 | -2425.567 | 8.829 | 24291.619736 | -863263.730286 | 59-02-16 | 91-15-21 | 2.131 |
| W196-74 | -97775.162 | 12.291 | -2423.740 | -5.129 | -29790.866740 | 501485.707923 | 328-08-43 | 89-06-27 | 13.180 |
| 合計 | | | | 倍面積 | 57.153651 | -57.153651 | | | 30.658 |
| | | | | 面積 | 28.5768256 | 28.5768256 | | | |

面積（座標法）計算書

地番：W196-16

| 測点名 | [1] X(i) | [2] X(i+1)-X(i-1) | [3] Y(i) | [4] Y(i+1)-Y(i-1) | [2]*[3] | [1]*[4] | 方向角 | 夾角 | 距離 |
|---------|-------------|----------------------|-------------|----------------------|---------------|-----------------|-----------|----------|--------|
| W196-74 | -97775.162 | 22.494 | -2423.740 | -16.484 | -54518.493134 | 1611772.013864 | 239-02-16 | 90-53-33 | 2.131 |
| W196-79 | -97776.258 | -24.606 | -2425.567 | 12.988 | 59683.363095 | -1269941.577317 | 147-46-55 | 88-44-39 | 27.789 |
| W196-80 | -97799.768 | -22.494 | -2410.752 | 16.484 | 54226.341627 | -1612177.629841 | 58-39-58 | 90-53-03 | 1.954 |
| W196-75 | -97798.752 | 24.606 | -2409.083 | -12.988 | -59277.747117 | 1270233.728824 | 328-08-43 | 89-28-45 | 27.773 |
| 合計 | | | | 倍面積 | 113.464470 | -113.464470 | | | 59.647 |
| | | | | 面積 | 56.7322353 | 56.7322353 | | | |