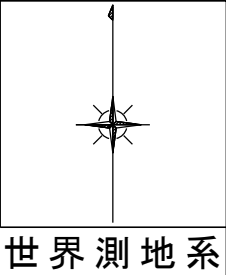
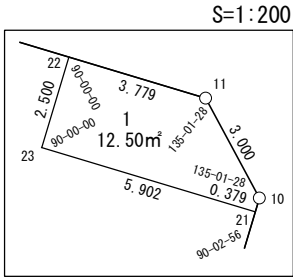
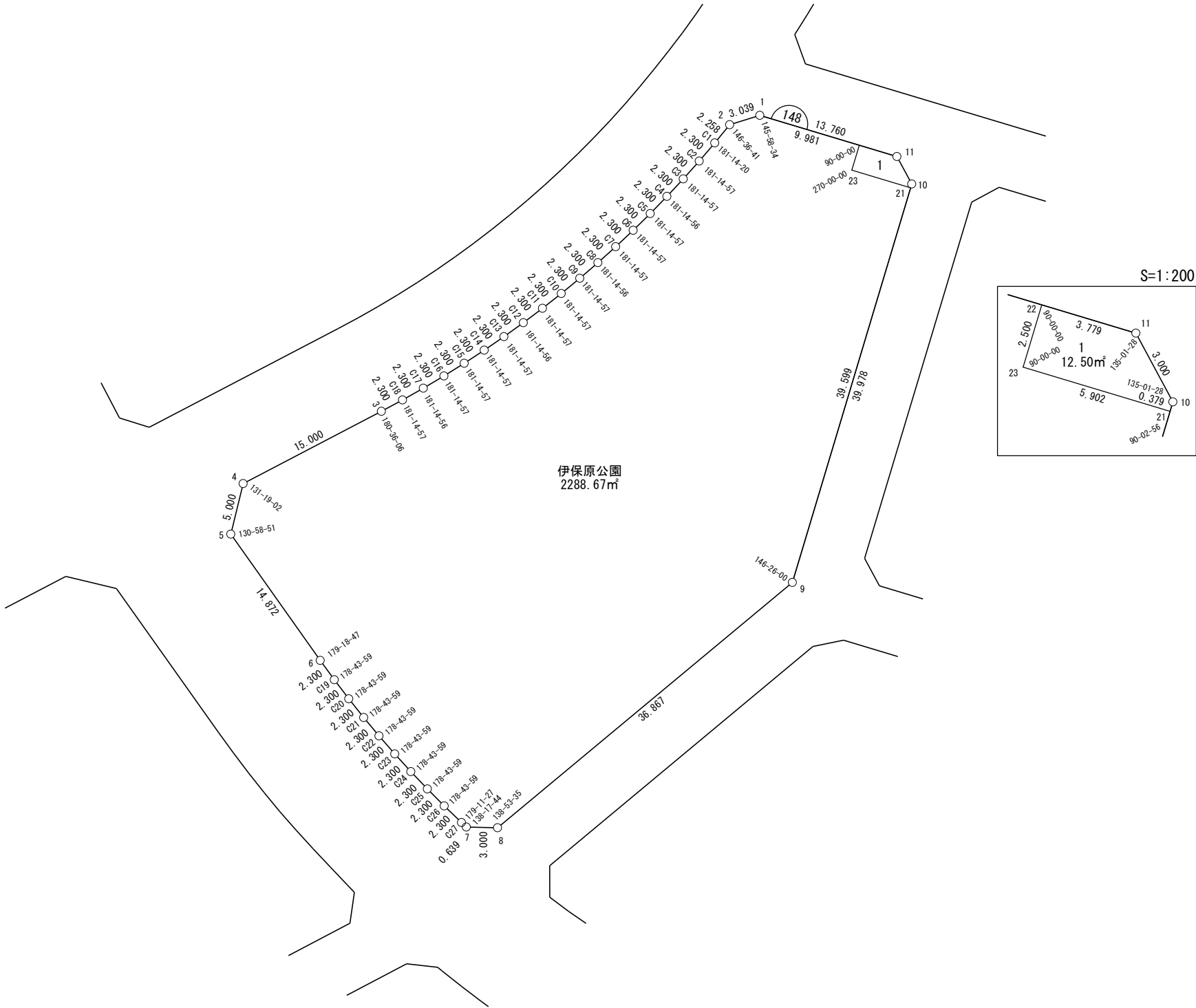


面積一覧表

地番名	地積
1	12.50 m ²
伊保原公園	2288.67 m ²
合計	2301.17 m ²

座 標 一 覧 表

測 点 名	X 座 標	Y 座 標
W148-1	-97013.848	-3294.818
W148-2	-97014.752	-3297.720
W148-3	-97042.293	-3331.194
W148-4	-97049.245	-3344.485
W148-5	-97054.103	-3345.670
W148-6	-97066.238	-3337.073
W148-7	-97082.254	-3323.029
W148-8	-97082.325	-3320.030
W148-9	-97058.747	-3291.688
W148-10	-97020.450	-3280.217
W148-11	-97017.808	-3281.639
W148-21	-97020.813	-3280.326
W148-22	-97016.721	-3285.259
W148-23	-97019.115	-3285.978
W148-C1	-97016.499	-3299.150
W148-C2	-97018.247	-3300.646
W148-C3	-97019.962	-3302.179
W148-C4	-97021.642	-3303.749
W148-C5	-97023.288	-3305.355
W148-C6	-97024.899	-3306.997
W148-C7	-97026.474	-3308.673
W148-C8	-97028.011	-3310.383
W148-C9	-97029.511	-3312.127
W148-C10	-97030.973	-3313.903
W148-C11	-97032.395	-3315.710
W148-C12	-97033.778	-3317.548
W148-C13	-97035.121	-3319.415
W148-C14	-97036.422	-3321.312
W148-C15	-97037.682	-3323.236
W148-C16	-97038.899	-3325.187
W148-C17	-97040.074	-3327.165
W148-C18	-97041.205	-3329.167
W148-C19	-97068.098	-3335.721
W148-C20	-97069.929	-3334.328
W148-C21	-97071.728	-3332.895
W148-C22	-97073.495	-3331.423
W148-C23	-97075.229	-3329.912
W148-C24	-97076.929	-3328.363
W148-C25	-97078.594	-3326.777
W148-C26	-97080.224	-3325.154
W148-C27	-97081.818	-3323.496



株式会社
オオバ
名古屋支店

豊田浄水特定土地区画整理組合

面積（座標法）計算書

地 番： W148-1(ゴミ置場)

測点名	[1] X(i)	[2] X(i+1)-X(i-1)	[3] Y(i)	[4] Y(i+1)-Y(i-1)	[2]*[3]	[1]*[4]	方向角	夾 角	距 離
W148-10	-97020.450	3.005	-3280.217	-1.314	-9857.384934	127440.028194	331-41-59	135-01-28	3.000
W148-11	-97017.808	3.729	-3281.639	-5.042	-12237.617178	489120.916529	286-43-27	135-01-28	3.779
W148-22	-97016.721	-1.307	-3285.259	-4.339	4293.148247	420913.242081	196-43-27	90-00-00	2.500
W148-23	-97019.115	-4.093	-3285.978	4.933	13448.071729	-478565.295702	106-43-27	90-00-00	5.902
W148-21	-97020.813	-1.335	-3280.326	5.761	4378.788539	-558933.897504	16-40-31	89-57-04	0.379
合計				倍面積	25.006402	-25.006402			15.560
				面 積	12.5032012	12.5032012			

面 積 (座 標 法) 計 算 書

地 番 : W148-伊保原公園

測点名	[1] X(i)	[2] X(i+1)-X(i-1)	[3] Y(i)	[4] Y(i+1)-Y(i-1)	[2]*[3]	[1]*[4]	方向角	夾 角	距 離
W148-1	-97013.848	1.968	-3294.818	-12.461	-6485.644319	1208900.091079	252-42-01	145-58-34	3.039
W148-2	-97014.752	-2.651	-3297.720	-4.333	8742.378419	420327.949184	219-18-42	146-36-41	2.258
W148-C1	-97016.499	-3.495	-3299.150	-2.926	11529.792926	283860.866792	220-33-02	181-14-20	2.300
W148-C2	-97018.247	-3.462	-3300.646	-3.028	11427.313119	293793.110212	221-47-59	181-14-57	2.300
W148-C3	-97019.962	-3.395	-3302.179	-3.103	11211.917445	301050.777286	223-02-56	181-14-57	2.300
W148-C4	-97021.642	-3.327	-3303.749	-3.176	10991.108789	308165.505689	224-17-52	181-14-56	2.300
W148-C5	-97023.288	-3.257	-3305.355	-3.248	10764.977607	315133.911248	225-32-49	181-14-57	2.300
W148-C6	-97024.899	-3.185	-3306.997	-3.318	10533.615358	321952.667909	226-47-46	181-14-57	2.300
W148-C7	-97026.474	-3.112	-3308.673	-3.387	10297.117525	328618.507773	228-02-43	181-14-57	2.300
W148-C8	-97028.011	-3.038	-3310.383	-3.454	10055.581991	335128.250245	229-17-39	181-14-56	2.300
W148-C9	-97029.511	-2.962	-3312.127	-3.519	9809.107427	341478.792363	230-32-36	181-14-57	2.300
W148-C10	-97030.973	-2.884	-3313.903	-3.583	9557.796634	347667.099136	231-47-33	181-14-57	2.300
W148-C11	-97032.395	-2.805	-3315.710	-3.645	9301.754267	353690.222986	233-02-30	181-14-57	2.300
W148-C12	-97033.778	-2.725	-3317.548	-3.705	9041.087198	359545.264971	234-17-26	181-14-56	2.300
W148-C13	-97035.121	-2.644	-3319.415	-3.764	8775.904884	365229.442742	235-32-23	181-14-57	2.300
W148-C14	-97036.422	-2.561	-3321.312	-3.821	8506.318743	370740.051768	236-47-20	181-14-57	2.300
W148-C15	-97037.682	-2.477	-3323.236	-3.876	8232.443512	376074.436260	238-02-17	181-14-57	2.300
W148-C16	-97038.899	-2.392	-3325.187	-3.929	7954.395294	381230.066834	239-17-14	181-14-57	2.300
W148-C17	-97040.074	-2.306	-3327.165	-3.980	7672.292251	386204.462914	240-32-10	181-14-56	2.300
W148-C18	-97041.205	-2.219	-3329.167	-4.029	7386.255971	390995.241285	241-47-07	181-14-57	2.300
W148-3	-97042.293	-8.040	-3331.194	-15.318	26781.843757	1486490.684556	242-23-13	180-36-06	15.000
W148-4	-97049.245	-11.810	-3344.485	-14.476	39498.317412	1404868.944468	193-42-15	131-19-02	5.000
W148-5	-97054.103	-16.993	-3345.670	7.412	56852.434488	-719409.333151	144-41-06	130-58-51	14.872
W148-6	-97066.238	-13.996	-3337.073	9.949	46705.211402	-965706.292537	143-59-53	179-18-47	2.300
W148-C19	-97068.098	-3.691	-3335.721	2.745	12312.033000	-266421.761542	142-43-52	178-43-59	2.300
W148-C20	-97069.929	-3.629	-3334.328	2.826	12101.536153	-274283.411655	141-27-51	178-43-59	2.300
W148-C21	-97071.728	-3.566	-3332.895	2.905	11885.153468	-282011.152946	140-11-50	178-43-59	2.300
W148-C22	-97073.495	-3.501	-3331.423	2.983	11663.005928	-289601.191718	138-55-49	178-43-59	2.300

面 積 (座 標 法) 計 算 書

地 番 : W148-伊保原公園

測点名	[1] X(i)	[2] X(i+1)-X(i-1)	[3] Y(i)	[4] Y(i+1)-Y(i-1)	[2]*[3]	[1]*[4]	方向角	夾 角	距 離
W148-C23	-97075.229	-3.434	-3329.912	3.060	11435.217300	-297049.811701	137-39-48	178-43-59	2.300
W148-C24	-97076.929	-3.366	-3328.363	3.135	11201.914424	-304353.364386	136-23-47	178-43-59	2.300
W148-C25	-97078.594	-3.295	-3326.777	3.209	10963.226515	-311508.249645	135-07-46	178-43-59	2.300
W148-C26	-97080.224	-3.224	-3325.154	3.281	10719.286120	-318510.944890	133-51-45	178-43-59	2.300
W148-C27	-97081.818	-2.030	-3323.496	2.125	6745.386080	-206283.660339	133-03-12	179-11-27	0.639
W148-7	-97082.254	-0.507	-3323.029	3.466	1683.173055	-336461.307121	91-20-56	138-17-44	3.000
W148-8	-97082.325	23.507	-3320.030	31.341	-78045.136827	-3042621.854503	50-14-31	138-53-35	36.867
W148-9	-97058.747	61.511	-3291.688	39.704	-202476.079490	-3853629.724077	16-40-31	146-26-00	39.599
W148-21	-97020.813	39.632	-3280.326	5.711	-130004.696903	-554039.459431	286-43-27	90-02-56	5.902
W148-23	-97019.115	4.093	-3285.978	-4.933	-13448.071729	478565.295702	16-43-27	270-00-00	2.500
W148-22	-97016.721	5.267	-3285.259	-8.840	-17301.911606	857602.518638	286-43-27	90-00-00	9.981
合計				倍面積	4577.357599	-4577.357599			200.757
				面 積	2288.6787996	2288.6787996			